




**Derry is one of the counties
in Northern Ireland**

 **Seomra Ranga** © Seomra Ranga 2018 www.seomraranga.com

**Wicklow is located on the
East coast of Ireland**

 **Seomra Ranga** © Seomra Ranga 2018 www.seomraranga.com

**Longford is a land-locked
county in Ireland**

 **Seomra Ranga** © Seomra Ranga 2018 www.seomraranga.com

**Waterford is a coastal
county in Ireland**

 **Seomra Ranga** © Seomra Ranga 2018 www.seomraranga.com


**Monaghan is one of the
counties in Northern Ireland**

 **Seomra Ranga** © Seomra Ranga 2018 www.seomraranga.com

**Galway is located on the
East coast of Ireland**

 **Seomra Ranga** © Seomra Ranga 2018 www.seomraranga.com


**Meath is a land-locked
county in Ireland**

 **Seomra Ranga** © Seomra Ranga 2018 www.seomraranga.com

**Carlow is a coastal county
in Ireland**

 **Seomra Ranga** © Seomra Ranga 2018 www.seomraranga.com


**The River Shannon is
Ireland's longest river**

 **Seomra Ranga** © Seomra Ranga 2018 www.seomraranga.com


**Ireland's highest waterfall
is Powerscourt waterfall**

 **Seomra Ranga** © Seomra Ranga 2018 www.seomraranga.com


**Dublin is the county with
the greatest population**

 **Seomra Ranga** © Seomra Ranga 2018 www.seomraranga.com

**Ireland's most northerly
point is Malin Head**

 **Seomra Ranga** © Seomra Ranga 2018 www.seomraranga.com


**Lough Corrib is Ireland's
largest lake**

 **Seomra Ranga** © Seomra Ranga 2018 www.seomraranga.com

**Louth is the county with
the shortest coastline**

 **Seomra Ranga** © Seomra Ranga 2018 www.seomraranga.com


**Tipperary is the largest
county in Ireland**

 **Seomra Ranga** © Seomra Ranga 2018 www.seomraranga.com

**Ireland's most southerly
point is Hook Head**

 **Seomra Ranga** © Seomra Ranga 2018 www.seomraranga.com


Newbridge and Naas are towns in county Kildare

 **Seomra Ranga** © Seomra Ranga 2018 www.seomraranga.com

The Barrow, the Nore and the Suir are known as the Three Sisters rivers

 **Seomra Ranga** © Seomra Ranga 2018 www.seomraranga.com


Killala Bay is located in county Mayo

 **Seomra Ranga** © Seomra Ranga 2018 www.seomraranga.com


Lough Ree is a lake on the River Shannon

 **Seomra Ranga** © Seomra Ranga 2018 www.seomraranga.com


Nenagh and Clonmel are towns in county Offaly

 **Seomra Ranga** © Seomra Ranga 2018 www.seomraranga.com

The River Lee flows into the sea at Waterford Harbour

 **Seomra Ranga** © Seomra Ranga 2018 www.seomraranga.com

Kenmare Bay is located in county Cork

 **Seomra Ranga** © Seomra Ranga 2018 www.seomraranga.com

Lough Erne is a lake on the River Shannon

 **Seomra Ranga** © Seomra Ranga 2018 www.seomraranga.com

These are
True ✓

These are
False X

Geography of Ireland True or False

**Derry is one of the counties
in Northern Ireland**

 **Seomra Ranga** © Seomra Ranga 2018 www.seomraranga.com

**Wicklow is located on the
East coast of Ireland**

 **Seomra Ranga** © Seomra Ranga 2018 www.seomraranga.com

**Longford is a land-locked
county in Ireland**

 **Seomra Ranga** © Seomra Ranga 2018 www.seomraranga.com

**Waterford is a coastal
county in Ireland**

 **Seomra Ranga** © Seomra Ranga 2018 www.seomraranga.com

**Monaghan is one of the
counties in Northern Ireland**

 **Seomra Ranga** © Seomra Ranga 2018 www.seomraranga.com

**Galway is located on the
East coast of Ireland**

 **Seomra Ranga** © Seomra Ranga 2018 www.seomraranga.com

**Meath is a land-locked
county in Ireland**

 **Seomra Ranga** © Seomra Ranga 2018 www.seomraranga.com

**Carlow is a coastal county
in Ireland**

 **Seomra Ranga** © Seomra Ranga 2018 www.seomraranga.com

**The River Shannon is
Ireland's longest river**

 **Seomra Ranga** © Seomra Ranga 2018 www.seomraranga.com

**Ireland's highest waterfall
is Powerscourt waterfall**

 **Seomra Ranga** © Seomra Ranga 2018 www.seomraranga.com

**Dublin is the county with
the greatest population**

 **Seomra Ranga** © Seomra Ranga 2018 www.seomraranga.com

**Ireland's most northerly
point is Malin Head**

 **Seomra Ranga** © Seomra Ranga 2018 www.seomraranga.com

**Lough Corrib is Ireland's
largest lake**

 **Seomra Ranga** © Seomra Ranga 2018 www.seomraranga.com

**Louth is the county with
the shortest coastline**

 **Seomra Ranga** © Seomra Ranga 2018 www.seomraranga.com

**Tipperary is the largest
county in Ireland**

 **Seomra Ranga** © Seomra Ranga 2018 www.seomraranga.com

**Ireland's most southerly
point is Hook Head**

 **Seomra Ranga** © Seomra Ranga 2018 www.seomraranga.com

Newbridge and Naas are towns in county Kildare

 **Seomra Ranga** © Seomra Ranga 2018 www.seomraranga.com

The Barrow, the Nore and the Suir are known as the Three Sisters rivers

 **Seomra Ranga** © Seomra Ranga 2018 www.seomraranga.com

Killala Bay is located in county Mayo

 **Seomra Ranga** © Seomra Ranga 2018 www.seomraranga.com

Lough Ree is a lake on the River Shannon

 **Seomra Ranga** © Seomra Ranga 2018 www.seomraranga.com

Nenagh and Clonmel are towns in county Offaly

 **Seomra Ranga** © Seomra Ranga 2018 www.seomraranga.com

The River Lee flows into the sea at Waterford Harbour

 **Seomra Ranga** © Seomra Ranga 2018 www.seomraranga.com

Kenmare Bay is located in county Cork

 **Seomra Ranga** © Seomra Ranga 2018 www.seomraranga.com

Lough Erne is a lake on the River Shannon

 **Seomra Ranga** © Seomra Ranga 2018 www.seomraranga.com

Geography of Ireland True or False



These are
True ✓

These are
False X