

Leinster/Ulster Sorting Activity






Use this activity as a form of assessment, after a period of study on the physical features of Ireland.

Pages 2-3 should be laminated. The small boxes on pages 4 should be cut out and then laminated.






Mix up the 20 small boxes and get a pupil, a couple of pupils or a small group to sort them by placing them onto either the “Leinster” or the “Ulster” sheet (using Velcro if you wish).

There are ten boxes to be placed on each sheet.

Alternatively, this could be used a “cut and paste” activity.



Leinster



Ulster



Royal
County

17 KE
432

Carnsore
Point

DART

River
Avoca

Uíbh
Fhailí

Wicklow
Mts.

Laois

Lambay
Island

Hook
Head

Orchard
County

Derry

An
Cabhán

17 DL
129

Bloody
Foreland

Fair
Head

Giant's
Causeway

Lough
Neagh

Sperrin
Mts.

Downpatrick

Resources used in this file from:



<https://www.teacherspayteachers.com/Store/Hello-Literacy>



<https://www.teacherspayteachers.com/Store/Creating4-The-Classroom>