

## Leinster/Connacht Sorting Activity






Use this activity as a form of assessment, after a period of study on the physical features of Ireland.

Pages 2-3 should be laminated. The small boxes on pages 4 should be cut out and then laminated.






Mix up the 20 small boxes and get a pupil, a couple of pupils or a small group to sort them by placing them onto either the “Leinster” or the “Connacht” sheet (using Velcro if you wish).

There are ten boxes to be placed on each sheet.

Alternatively, this could be used a “cut and paste” activity.



# Leinster





# Connacht



Howth  
Head

Garden  
of  
Ireland

River  
Boyne

Carlow

Rosslare  
Harbour

River  
Slaney

LUAS

Cill  
Dara

Smallest  
County

Mullingar

Maamturk  
Mts.

River  
Moy

Clew  
Bay

Connemara

Slyne  
Head

Yeats  
County

Achill  
Island

Lough  
Conn

Tuam

Knock  
Airport

## Resources used in this file from:



<https://www.teacherspayteachers.com/Store/Hello-Literacy>



<https://www.teacherspayteachers.com/Store/Creating4-The-Classroom>