

Leinster/Munster Sorting Activity

Use this activity as a form of assessment, after a period of study on the physical features of Ireland.

Pages 2-3 should be laminated. The small boxes on pages 4 should be cut out and then laminated.

Mix up the 20 small boxes and get a pupil, a couple of pupils or a small group to sort them by placing them onto either the “Leinster” or the “Munster” sheet (using Velcro if you wish).

There are ten boxes to be placed on each sheet.






Alternatively, this could be used a “cut and paste” activity.










Munster





Leinster



River
Lee

Fermoy

Blasket
Islands

Kerry

An
Clár

Shannon
Estuary

River
Bandon

Carrantuohill

The
Déise

Thurles

Cill
Chainnigh

Naas

River
Liffey

Longford

The
Model
County

Dún
Laoghaire

Powerscourt
Waterfall

Tullamore

18 MH
587

Blackstairs
Mts.

Resources used in this file from:



<https://www.teacherspayteachers.com/Store/Hello-Literacy>



<https://www.teacherspayteachers.com/Store/Creating4-The-Classroom>